









**RICHMOND HILL  
OFFICIAL PLAN  
Floodplain Regulation Areas,  
Special Policy Areas and  
Flood Vulnerable Areas  
SCHEDULE A7**

**Legend**

-  Special Policy Area
-  Flood Vulnerable Area
-  Floodplain Regulation Areas (TRCA Regulation Limit)

-  Oak Ridges Moraine Conservation Plan Area
-  Greenbelt Plan Area
-  Waterbodies
-  Watercourses
-  C.N.R.

NOTE: The information provided in this Schedule constitutes an operative part of the Richmond Hill Official Plan. While every effort is made to ensure its accuracy, currency and completeness, it is not a plan of survey. Due to size constraints and changes that occur over time, the Town cannot warrant its accuracy, currency and completeness. Interested parties are therefore urged to make enquiries with the Town of Richmond Hill Planning And Regulatory Services Department to ensure that the information depicted in this Schedule is accurate, current and complete in all respects. Ontario Regulation 166/06 as amended, enacted under the Conservation Authorities Act, should also be consulted for the most up to date information concerning the floodplain.

H:\Gp\PLANNING\Map\_Planning\Official Plan Geodatabase\New\_OP\_projects\OP\_Schedule\_A7.mxd

