






**RICHMOND HILL
OFFICIAL PLAN
Downtown Local Centre
Districts
SCHEDULE A9**

Legend

-  Streets
-  Downtown Districts
-  Exception Area (Policy 4.3.1.1.9)
-  Watercourses
-  C.N.R.

NOTE: The information provided in this Schedule constitutes an operative part of the Richmond Hill Official Plan. While every effort is made to ensure its accuracy, currency and completeness, it is not a plan of survey. Due to size constraints and changes that occur over time, the Town cannot warrant its accuracy, currency and completeness. Interested parties are therefore urged to make enquiries with the Town of Richmond Hill Planning And Regulatory Services Department to ensure that the information depicted in this Schedule is accurate, current and complete in all respects.

Scale 1:8,000



PLANNING & REGULATORY SERVICES
DEPARTMENT